

Twickenham Depot

Route Guide **465**



DRIVING HOURS

| DRIVING HOUR RULE | LEGAL LIMIT | COMPANY RULE |
|---------------------------------|---|---|
| Continuous driving in one spell | 5 ½ hours (330 Minutes) | 5 ½ hours (330 minutes) – call iBus at 270 & 300 minutes per driving spell |
| Total driving in a day | 10 hours (600 minutes) | 9 ½ hours (570 minutes) – call iBus at 540 minutes |
| Total hours worked in a day | 16 hours (960 minutes) | 14 hours (840 minutes) |
| Consecutive days worked | 13 days & then 24 hours rest | 13 days & then 1 whole calendar days rest |
| Rest between duties | 10 hours (600 minutes) (can be reduced 3 times per week) | 10 hours minimum |

**DO NOT FORGET TO SIGN ON & OFF
FOR YOUR DUTY**

**Drivers must carry their
driving licence and DQC cards
with them at all times.**

Route 465

Route from Kingston to South Street



Start at Cromwell Road:

- Exit Cromwell Road and turn left.
- Bear right, following the bend past the traffic lights.
- Pass the Cattle Market and continue to the next set of traffic lights.
- Turn right and immediately left into Eden Street.

Eden Street to High Street:

- Continue straight and bear right (second exit) towards the High Street
- Pass the police station and take the second exit at the mini roundabout onto Portsmouth Road.
- Look for Surbiton Road on your left and follow it to the end.
- Bear right onto Penrhyn Road.

Penrhyn Road to Surbiton Crescent:

- Go through the traffic lights and take the next right onto Surbiton Crescent.
- Continue straight, passing Surbiton High School.
- Proceed through the traffic lights onto Claremont Road.

Claremont Road to Hook Roundabout:

- Continue straight to the Surbiton Station roundabout and take the second exit onto Victoria Road.
- Continue down Victoria Road looking for Sainsbury's or YMCA on your left, then turn left onto Brighton Road and then onto Upper Brighton Road.
- Take the third exit onto Hook Road (A243).
- Pass The Maple pub on your right and continue to Hook Roundabout.

Hook Roundabout to Leatherhead Roundabout:

- Take the second exit straight through the roundabout onto Hook Road.
- Pass The North Star pub and the arcade.
- At the next roundabout (Chessington), take the second exit (A243) onto Leatherhead Road.
- Continue straight, passing Chessington World of Adventures on your right and the BP petrol station on your left, onto Kingston Road.
- At the Leatherhead roundabout, take the third exit signposted A244 Esher/Oxshott.

Leatherhead Roundabout to North Street:

- After the roundabout, take the first left onto Oxshott Road (B2430).
- At the next roundabout, take the second exit straight ahead onto Kingston Road.
- At the next roundabout, take the first exit straight through towards a small bridge.
- At the next roundabout, take the third exit past Majestic Wines, signposted Leatherhead Town Centre.
- Pass the Esso station on your right and BP station on your left.
- Continue straight, keeping to the middle lane towards Town Centre North Street.
- Slow down and give way to oncoming vehicles.
- Follow the winding North Street down to Bridge Street.

Bridge Street to South Street:

- At the mini roundabout, take the second exit straight ahead into Guildford Road over the bridge.
- At the next roundabout, take the first exit or go straight ahead signposted Guildford (A246) and go under the train bridge.

- At the next roundabout, follow signs for Guildford (A246) towards Bookham (first exit).
- Continue up the hill on Guildford Road.
- At the Bocketts Farm roundabout, take the first exit signposted M25, Leatherhead (B2450).
- Continue down Surrey Hills.
- At the next roundabout, take the third exit towards Dorking (A24) Mickleham Box Hill.
- Pass The King William pub on your left and watch for signs to Mickleham (B2209).
- Take the first left (Old London Road) after The King William pub.
- Follow Old London Road to the Mercure Hotel at the end of the road, then take the first exit at the roundabout (Burford Bridge roundabout) signposted A24.
- At the next roundabout with a cycle man statue (Bradley Lane), take the second exit straight ahead signposted Reigate/Guildford (A24).
- After the next set of traffic lights, take the next left into Dorking Station and serve the middle bay.

Dorking Station to South Street:

- Exit Dorking Station and turn left onto London Road.
- Continue under the bridge onto Deepdene Avenue.
- At the Deepdene roundabout (with a big rooster statue), take the third exit onto A25.
- Pass the BP petrol station on your left and go through the town centre (High Street).
- Continue straight, passing the small Sainsbury's.
- Bear left onto the one-way system onto South Street.

Stop at the Top Tiles Majestic Wines bus stop

Route 465

Route from Dorking to Kingston



Departure from Dorking:

- Leave the stand and head to the bus stop on the left.
- Bear right at the next traffic lights onto Vincent Lane, staying in the right-hand lane to the next set of traffic lights.
- Turn right onto West Street (A25), signposted M25, London, Leatherhead.

West Street to Deepdene Avenue:

- Pass The North Star pub and follow the one-way system.
- Bear left onto the High Street (Reigate Road) and continue straight to the Deepdene roundabout.
- Take the first exit onto Deepdene Avenue, passing under the bridge, and serve the bus stop opposite Dorking Station (do not enter the station).

Deepdene Avenue to Old London Road:

- At the Bradley Lane roundabout, take the second exit straight onto London Road.
- After the next bus stop, bear right.
- At the Burford Bridge roundabout, take the second exit, signposted Mickleham Box hill, and follow the snake road through Burford Bridge Hotel.
- Continue onto Old London Road (B2209).

Old London Road to A24:

- At the end of the road, watch for traffic from the right as you cross the dual carriageway and turn right onto A24 Dorking Road.

A24 to A246:

- At the Givons Grove roundabout, take the first exit signposted Guildford, Fetcham, Bookham (A246), and drive up Surrey Hills.
- At the Bocketts Farm roundabout, take the third exit onto Guildford Road (B2122).

Guildford Road to Leatherhead Station:

- At the next roundabout, take the second exit straight ahead, signposted Town Centre.
- Continue under the bridge and bear left to take the second exit at the mini roundabout, passing East Surrey Water.
- Cross the small bridge on Guildford Road and take the first exit onto Bridge Street.
- Slow down ahead on North Street, yielding to oncoming vehicles.
- Stay left by Lidl, then after the bus stop, position to the right onto Station Road.
- Pass through the traffic lights, under the bridge, and bear right, using the middle lane to the station to serve.

Leatherhead Station to Kingston Road:

- From Leatherhead Station, turn left onto Randalls Road, signposted M25 Kingston (A243), and go under the bridge.
- Look for the BP petrol station on your right and continue straight to the roundabout.
- At the roundabout, take the first exit, signposted Business Park, 6–7 Kingston Road, onto the bridge.
- At the mini roundabout, continue straight.
- At the next roundabout, take the second exit, signposted Esher (A244), Kingston (A243), M25, onto Oxshott Road.
- Follow the road to the end and turn right onto Oxshott Road.

- At the next roundabout, take the first exit, signposted London, Kingston, Hook, Chessington (A243).

Oxshott Road to Hook Road:

- Follow Kingston Road all the way down, passing the BP on your right and the garden centre on your left.
- Enter Chessington World of Adventures and follow the road through the park.
- Exit Chessington World of Adventures and bear left onto the A243.
- Continue straight onto Leatherhead Road, passing Lidl on your left, to the Chessington roundabout.
- Take the second exit onto Hook Road.

Hook Road to Kingston:

- At the Hook/Ace of Spades roundabout, take the second exit onto Hook Road (A243).
- Pass The Maple pub on your left and join Upper Brighton Road.
- Take the second exit at the next roundabout, continuing Upper Brighton Road, and go past the Royal Star and Garter.
- Continue straight onto Brighton Road, under the bridge, and turn right onto Victoria Road at the YMCA.

Victoria Road to Surbiton Crescent:

- At the end of Victoria Road, at Surbiton roundabout, take the second exit onto Claremont Road, passing Waitrose on your left.
- At the end of the road, continue straight through the traffic lights and join Surbiton Crescent by Surbiton High School.
- Turn left into Surbiton Road and bear left after the traffic lights to stay on Surbiton Road.

Surbiton Road to Kingston Bus Station:



- At the end of Surbiton Road, turn right onto Portsmouth Road (A307).
- Continue straight through the next mini roundabout (first exit) onto Kingston High Street.
- Pass Kinston police station and Bath Passage both on your right.
- Turn right onto Eden Street and drive straight to the end of Eden Street.
- At the mini roundabout, take the first exit left onto Clarence Street.
- Go past Wilko and Pryzm, then bear right into the bus lane.
- Turn right at the traffic lights (near Tesco and The Odeon), and the bus station will be on your left.

TWO HANDS ON THE WHEEL


Please remember to keep two hands on the wheel at all times.

Under **NO CIRCUMSTANCES** will one handed driving be tolerated.

If found to be using one hand while being assessed this is an automatic 3A or above.



- No reading of newspaper
- No completing log card or other paperwork
- No eating or drinking



Route 465 towards Kingston

- **Townfield Court**
- Vincent Lane
- West Street
- Moores Road
- Dorking Sports Centre
- Dorking Station
- Kingston Pixham Lane
- Westhumble Street
- Burford Bridge
- Zig Zag Road
- Juniper Hall
- The Villa
- Mickleham Church
- Byttom Hill
- Givons Roundabout
- The Ridgeway
- The Mount
- Leatherhead Leisure Centre
- Bridge Street
- North Street
- Leatherhead Station
- Park Rise
- All Saints Church
- All Saints School
- Oak Road
- Regent Park
- Oxshott Road
- Leatherhead Golf Club
- Malden Rushett / The Star
- Malden Rushett / Shy Horse
- Rushett Lane
- Chessington Garden Centre
- Chessington World of Adventures
- Barwell Business Park
- Garrison Lane
- Ellingham Road
- Mansfield Road
- Holmwood Road
- Hook Parade
- The North Star
- Elmcroft Drive
- Southborough High School
- Thornhill Road
- The Maypole
- Langley Avenue
- Mountcombe Close
- Lovelace Gardens
- Surbiton Sainsbury's
- Surbiton Station
- Claremont Road / Surbiton Station
- The Crescent
- Maple Road
- Surbiton Road / Penrhyn Road
- Surbiton Road / Milestone House
- East Lane
- Guildhall / Rose Theatre
- **Eden Street**

Route 465 towards Dorking

Cromwell Road Bus Station

- Eden Street
- St James's Road
- Guildhall / Rose Theatre
- East Lane
- Woodbines Avenue
- Surbiton Road / Milestone House
- Surbiton Crescent
- Maple Road
- The Crescent
- Surbiton Station
- Victoria Road / Surbiton Station
- Surbiton Sainsbury's
- Lovelace Gardens
- Mountcombe Close
- Langley Road
- Langley Avenue
- Ditton Road
- Ash Tree Close
- Thornhill Road
- Southborough High School
- Elmcroft Drive
- The North Star
- Hook Parade
- Holmwood Road
- Bridge Road
- Ellingham Road
- Garrison Lane
- Barwell Business Park
- Chessington World of Adventures
- Chessington Garden Centre

- Rushett Lane
- Malden Rushett / Shy Horse
- Malden Rushett / The Star
- Leatherhead Golf Club
- Oxshott Road
- Regent Park
- All Saints School
- All Saints Church
- Park Rise
- North Street
- Bridge Street
- Leatherhead Leisure Centre
- The Mount
- The Ridgeway
- Givons Roundabout
- Byttom Hill
- Mickleham Church
- Juniper Hall
- Zig Zag Road
- Burford Bridge
- Westhumble Street
- North Downs Way
- Pixham Lane
- Dorking Station / London Road
- Dorking Railway Station
- Deepdene Avenue Road
- Dorking Sports Centre
- Moores Road
- South Street
- South Street / Rose Hill**

Cromwell Road Bus Station



Cromwell Road Bus Station serves as a hub for most bus routes passing through Kingston Upon Thames. It experiences heavy traffic flow, both vehicular and pedestrian, with congested bus stops and vehicles spilling into a three-way carriage way. Additionally, pedestrians often stand on the incorrect side of the bus stop shelters, further complicating the flow of traffic.

Solution:

- Proceed to Cromwell Road Bus Station with due diligence and extra caution.
- Drivers are reminded to drop off passengers only at designated drop off points
- Furthermore, they should be mindful of pedestrians standing near the pavements or sidewalks.
- Special attention is necessary when reversing or manoeuvring buses from the stands, ensuring that pedestrians are not in danger behind or in front of the buses.
- Follow the 3 "Sees"

Eden Street

HOT SPOT
2
HOT SPOT



Eden Street is frequented by most buses in Kingston Upon Thames, as well as large heavy goods vehicles making deliveries. Pedestrians often cross between the roads, while moped riders navigate through the area often.

Solution:

- Proceeding Eden Street with utmost caution and employing the 3 "Sees"
- Drivers are strongly advised not to forget to Scan, Search and Scrutinize while driving through this area. Watch out for pedestrians crossing in front of the buses, the moped riders, vehicles, or buses overtaking
- Slow and steady
- Follow the 3 "Sees"

Surbiton Station

HOT SPOT
3
HOT SPOT



Surbiton is characterized by heavy pedestrian activity, particularly around its bustling shopping area and train station. With numerous pubs in the vicinity, it's essential to exercise caution, especially during the night. Pedestrians frequently cross from the station and there's a notable presence of bike and moped riders, adding to the dynamic movement of the area.

Solution:

- Approach Surbiton with caution, adopting a slow pace.
- Pedestrians frequently utilize the red marked areas as crossings; hence, drivers should treat these spots like zebra crossings, exercising heightened vigilance.
- Keep an eye out for individuals emerging from pubs and train stations, as well as delivery moped riders traversing the area.
- Follow the 3 "Sees"

Victoria Road, Surbiton



The lanes leading up to the left turn are narrow.

Individuals trying to cross the road from YMCA and Sainsburys.



Solution:

- If feasible, utilize both lanes to make the left turn safer and easier for you and other road users
- Be ready to stop for individuals trying to cross the road hurriedly. Read the road ahead of you
- Follow the 3 "Sees"

Hook Roundabout



Before Hook Roundabout, there is a school with school children walking to and from school. Nearby, there is a shell petrol station and Tesco, with cars entering from shell and a washing bay nearby, contributing to traffic. The round about is extremely congested.

Solution:

- Reduce your speed as you approach the Hook roundabout, paying particular attention to children and passengers crowding around bus stops especially during peak times when they may jostle to aboard.
- Keep an eye out for cars emerging from both the shell petrol station and the car wash, attempting to join the main road.
- Exercise extra caution when timing your movement into the roundabout.
- Try to straddle the lanes when joining the roundabout.
- Follow the 3 "Sees"

North Street

HOT SPOT
6
HOT SPOT



North Street presents a significant challenge due to its narrow width, exacerbated by vehicles parked on both sides. Additionally, cyclists and pedestrians frequently cross the street, further complicating the situation.

Solution:

- Be vigilant for cars parked awkwardly, cyclists, other road users, give way signs and road markings
- If feasible, try to give way to allow traffic to flow smoothly
- Follow the 3 "Sees"

Leatherhead Station

HOT SPOT
7
HOT SPOT



Poorly parked cars, pedestrians crossing or walking along the road, and taxis in a hurry to pick up passengers.

Solution:

- Drivers are advised to remain vigilant for individuals crossing the road, particularly during busy times of the day, and to be especially wary of the taxi drivers in a rush.
- Follow the 3 "Sees"



Crossing the carriage way and cars coming towards you at 50mph

Solution:

- When travelling from Mickleham Church towards Kingston, its essential to exercise caution when crossing the dual carriage way. On this junction, vehicles approach at speeds of up to 50mph.
- It is advisable to approach the crossing with vigilance and adhere strictly to traffic regulations for safe passage.
- Follow the 3 "Sees"

Mickleham Church

HOT SPOT
9
HOT SPOT



The road is notably narrow, particularly concerning during night time due to inadequate lightening. Additionally, the absence of pavements necessitates careful attention to pedestrians, including school children and pub goers, who may be present along the throughfare. Furthermore, adjacent to the road, lies Mickleham church, with a low stone wall positioned perilously close to the roadside. The area is frequented by high volumes of cyclists, further emphasizing the need for caution. Moreover, the presence of dense foliage and trees flanking the road contributes to hazardous bends, potentially limiting visibility and increasing the risks of accidents.

Solution:

- Given these conditions, it is imperative for drivers to exercise heightened awareness.
- Adhere strictly to speed limits and prioritize safety when navigating this challenging stretch of road.
- Drivers are encouraged to position their vehicles strategically to minimize the risk of colliding with parked cars and to maintain vigilance in reading the road ahead. This proactive approach not only reduces the likelihood of accidents but also enhances overall road safety for all users.
- Follow the 3 "Sees"

South Street, Dorking



South Street in Dorking presents challenges for drivers due to its width, closely parked cars and pedestrians often walking within the road. Additionally, the presence of an enormous stone wall encroaching into the roadway further constricts space, particularly as you have just joined Vincent Lane.

Solution:

- South Street in Dorking, the road is significantly narrowed by parked cars on both sides, to mitigate the risk of accidents, drivers are guided on how to position their buses effectively and safely.
- It's crucial for all drivers to exercise caution, adhere to reduced speeds and give priority to pedestrians safety while navigating through this congested section of the road.
- Follow the 3 "Sees"

Bus Customer Experience Surveys (BCES)

A large red speech bubble with the words "Hello London" written in white, stylized, cursive font. The bubble has a long tail pointing downwards.

Hello
London

A blue speech bubble with the words "Great journeys start with you" written in white, cursive font. The bubble has a long tail pointing downwards.

Great journeys
start with you

Light Running

Light run from Fulwell Garage to South Street, Dorking

Departure from Fulwell Garage:

- Turn left onto Stanley Road (B358).
- At the next traffic lights, turn left onto Wellington Road. Be cautious as it is a tight left turn.
- Continue straight through two sets of traffic lights onto High Street, Hampton.
- Proceed straight to Church Street.
- Continue straight through the next set of traffic lights, staying in the left lane.
- At the next roundabout, take the second exit, staying on Kingston Bypass (A309).
- Bear left and take the next slip road towards Hook Roundabout.

Church Street to Hampton Court Road:

- At the end of Church Street, turn left onto Hampton Court Road (A308).
- At Hampton Court Roundabout, bear left and straddle the two left lanes, indicating right for the second exit (A309) towards Hampton Court Bridge.
- Pass Hampton Court Station and continue Hampton Court Way.
- At Ember court Roundabout, take the second exit straight on (A309).

Hampton Court Way to Hook Roundabout:

- At Scilly Isles Roundabout, note that it consists of two roundabouts in one:
At the first roundabout, take the second exit.
At the second roundabout, take the first exit towards Kingston Bypass (A309).

Hook Roundabout to

Chessington World of Adventures:

- At Hook Roundabout, take the third exit onto Hook Road (A243). Watch out for the speed camera.
- Continue straight, passing the Arcade Parade on your left.
- After the next bus stop (Holmwood Road Stop Q), bear right towards Chessington Roundabout.
- Take the second exit straight ahead towards Chessington World of Adventures on Leatherhead Road (A243).
- Continue straight, passing Chessington World of Adventures on your right. Be mindful of speed limits and speed cameras.
- Pass the BP petrol station on your left and Leatherhead Golf Club on your right.

Leatherhead Roundabout to Dorking:

- At the Leatherhead Roundabout, take the first exit (left), signposted A24 towards Dorking.

Light Running

Light Run from South Street, Dorking to Fulwell Depot

Departure from South Street, Dorking:

- From South Street, take the next right at the traffic lights onto Vincent Lane and drive straight down, keeping to the right.

Vincent Lane to Deepdene Roundabout:

- At the traffic lights, turn right onto the A25.
- Drive all the way past the North Star pub, follow the one-way system, and bear left onto the High Street.
- Continue to the Deepdene Roundabout (with the big steel chicken) and take the 1st exit onto Deepdene Avenue (A24).

Deepdene Avenue to Burford Bridge Roundabout:

- Drive straight past Dorking Deepdene Station on your right and continue onto London Road (A24) until you reach the Pixham Lane Roundabout (with a 2021 cycle race sculpture).
- At Pixham Lane Roundabout, take the 2nd exit (straight through) onto the A24 London Road.
- Continue straight to the Burford Bridge Roundabout and take the 1st exit onto the A24.

Burford Bridge Roundabout to Givons Grove Roundabout:

- Watch out for varying speed limits and average speed cameras on this road.

- Continue driving the snake-like road until you reach the Givons Grove Roundabout.

Givons Grove Roundabout to Beaverbrook Roundabout:

- At Givons Grove Roundabout, take the 3rd exit by the Esso petrol station, signposted London Kingston (A24), Leatherhead Bypass Road.
- Drive straight ahead to the Beaverbrook Roundabout and take the 2nd exit, signposted Kingston, M25, Leatherhead Bypass Road.

Beaverbrook Roundabout to Knoll Roundabout:

- Continue to the Knoll Roundabout and take the 2nd exit, signposted M25, Kingston (A243), Leatherhead Bypass Road.

Knoll Roundabout to Leatherhead Roundabout:

- At the next roundabout, take the 2nd exit, signposted Chessington World of Adventures (A243), until you reach the Leatherhead Roundabout.
- At Leatherhead Roundabout, take the 4th exit, signposted Kingston, Chessington World of Adventures, Kingston Road.

Leatherhead Roundabout to Chessington Roundabout:

- Drive past Leatherhead Golf Club, The Star Malden Rushett, Chessington Garden Centre,

Chessington World of Adventures, and Lidl until you reach Chessington Roundabout.

- At Chessington Roundabout, take the 1st exit onto the Kingston Bypass (A309), signposted Esher, Hinchley Wood, Guildford, Staines.

Chessington Roundabout to Hinchley Wood Roundabout:

- Bear left and join the slip road coming off the A3, mindful of speeding cars on your right.
- Go over the bridge and stay on Kingston Bypass until you reach Hinchley Wood Roundabout.
- At Hinchley Wood Roundabout, take the 2nd exit straight ahead.

Hinchley Wood Roundabout to Scilly Isles Roundabout:

- Go straight through the next set of big traffic lights with the Shell petrol station on your left.
- Continue straight to Scilly Isles Roundabout, which is two roundabouts in one.
- Bear right before the roundabout, straddling both the right and middle lanes.
- Take the 2nd exit towards the white and grey Marquis pub, then bear left for the 1st exit at the next roundabout towards M3, Staines, Hampton Court. Drive under the bridge all the way on the A309.

Ember Court Roundabout to Hampton Court Roundabout:

- At Ember Court Roundabout, go straight through (2nd exit).
- Continue past the BP Petrol

Station on your left and Hampton Court Station on your right to Hampton Court Roundabout.

- At Hampton Court Roundabout, take the 1st exit onto Hampton Court Road. Watch out for erratic drivers and the zebra crossing just after the roundabout.

Hampton Court Road to Church Street (A311):

- Go past Rotary Court House on your left and Bushy Park Green on your right.
- Position yourself on the right after Stockyard Bushy Park building and take the next right after the traffic lights onto Church Street (A311).

Church Street to Wellington Road:

- Drive straight past the Bushy Park wall on your right, United Reformed Church on the left, The Star pub on your right, and Tesco on your left.
- Continue straight through the traffic lights onto Wellington Road, with the golf course on your left and London United Garage on your right.

Wellington Road to Fulwell Depot:

- Position yourself on the right at the next set of traffic lights.
- Take the next right, go past the fire brigade station, then indicate and turn right into the Fulwell Depot.

This route ensures you reach Fulwell Depot efficiently while navigating major landmarks and roundabouts with care.

Light Running

Light run from depot to Kingston

- Depart from the depot and turn right onto B358 Stanley Road.
- Continue on Stanley Road until you reach the traffic lights, then turn left onto Teddington Broad Street A313.
- Pass Tesco and proceed to the set of traffic lights.
- Navigate through the traffic lights roundabout, taking the second exit onto A309 Park Road.
- Drive to the end of Park Road and take the first exit at the mini-roundabout merging into church grove (watch out for the speed camera at 20 mph).
- At the end of Church Grove, turn left and approach the roundabout. (Hampton wick roundabout).
- Take the second exit at the roundabout, following signs for Kingston A308 Surbiton New Malden.
- Continue straight over Kingston Bridge (horse fair) and bear left under the bridge onto Wood Street.
- Keep in the middle lane to avoid the car park.
- After passing through the traffic lights, stay in the left lane and follow the winding A308 under the bridge.
- Straddle the left and middle lanes after passing the car park on your left.
- Proceed through the traffic lights, under the train bridge, and bear left past Tesco.
- Cromwell Bus Station will be on your left.

Light Run from Kingston Cromwell Road Bus Station to Fulwell Bus Garage

Departing from Kingston Cromwell Road Bus Station:

- Go straight through Cromwell Road towards the Odeon Cinema and bear right. Be cautious as it's a tight road.

Cromwell Road to Wood Street:

- Go straight through the traffic lights and bear left following signs for Kingston Bridge, Hampton Court, Twickenham A310 onto Wood Street.

- Continue straight on Wood Street, passing John Lewis on your left, and go under the bridge.

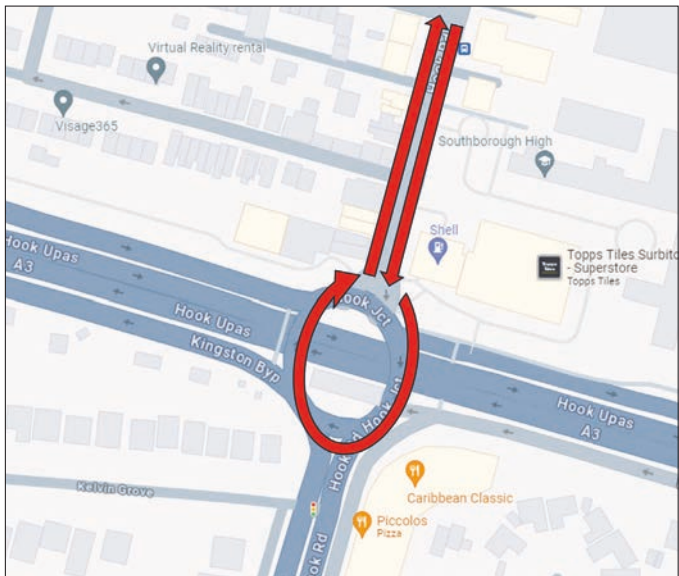
Wood Street to Hampton Wick Roundabout:

- This will lead you to Horse Fair and then to Hampton Wick Roundabout.
- Take the first exit onto Hampton Road, then take the next right onto Church Grove.

Curtailment Points

- Hook Roundabout to Kingston
- Hook Roundabout to Dorking
- Chessington World of Adventures both directions

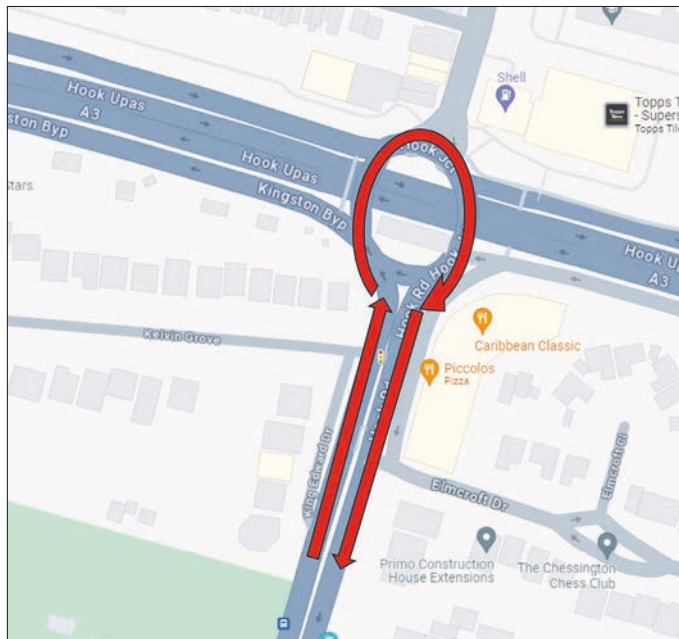
Hook Roundabout to Kingston



Details of curtailment route

Drop passengers at Bus stop HC (Southborough High School).
Proceed past shell petrol garage to roundabout, take the 4th exit.
Serve bus stop HP (Southborough High School).

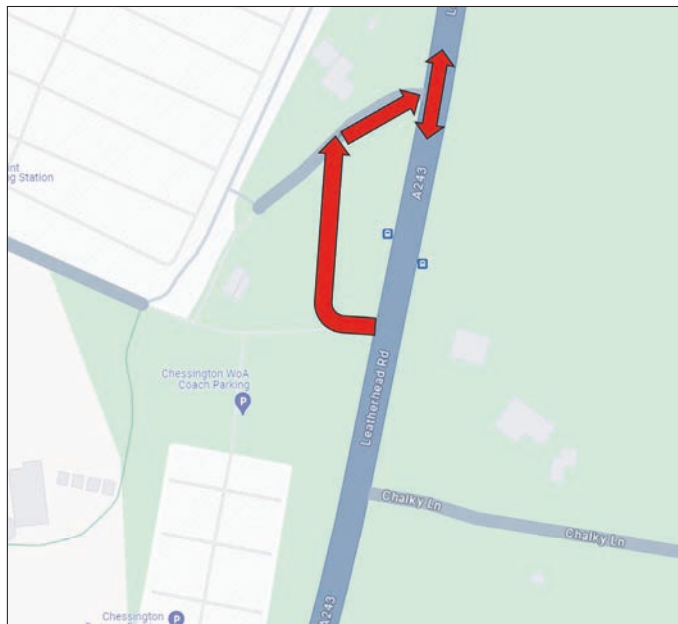
Hook Roundabout to Dorking



Details of curtailment route

Drop passengers at Bus stop HN (Elmcroft Drive).
Proceed to enter roundabout and take the 4th exit.
Serve bus stop HD (Elmcroft Drive).

Chessington World of Adventures (both directions)



Details of curtailment route

Chessington World of Adventures to Kingston

Drop passengers at Bus stop Y (Chessington world of Adventures).
Turn right into Coach Park.
Start service from bus stop X.

Chessington World of Adventures to Dorking

Turn left into Chessington World of Adventure Coach Park.
Drop passengers at Bus stop X (Chessington World of Adventures)
Exit coach park, turn right and serve Bus stop Y (Chessington World of Adventures)